

DISCLAIMER:







This map is provided to assist parents/guardians and students in the selection of a walking/bicycling route to and from school. The location of traffic control devices and roadway conditions will change, so parents/guardians must continually review the route with their child/children. This information is provided for information purposes only. Nothing herein is warranted by Clark County, and no liability is assumed by Clark County or the Clark County School District for the information provided, including but not limited to the accuracy of the data shown herein. Speed limits are 25 mph unless otherwise noted.



For more Information see http://www.clarkcountynv.gov/depts/public_works/Pages/default.aspx

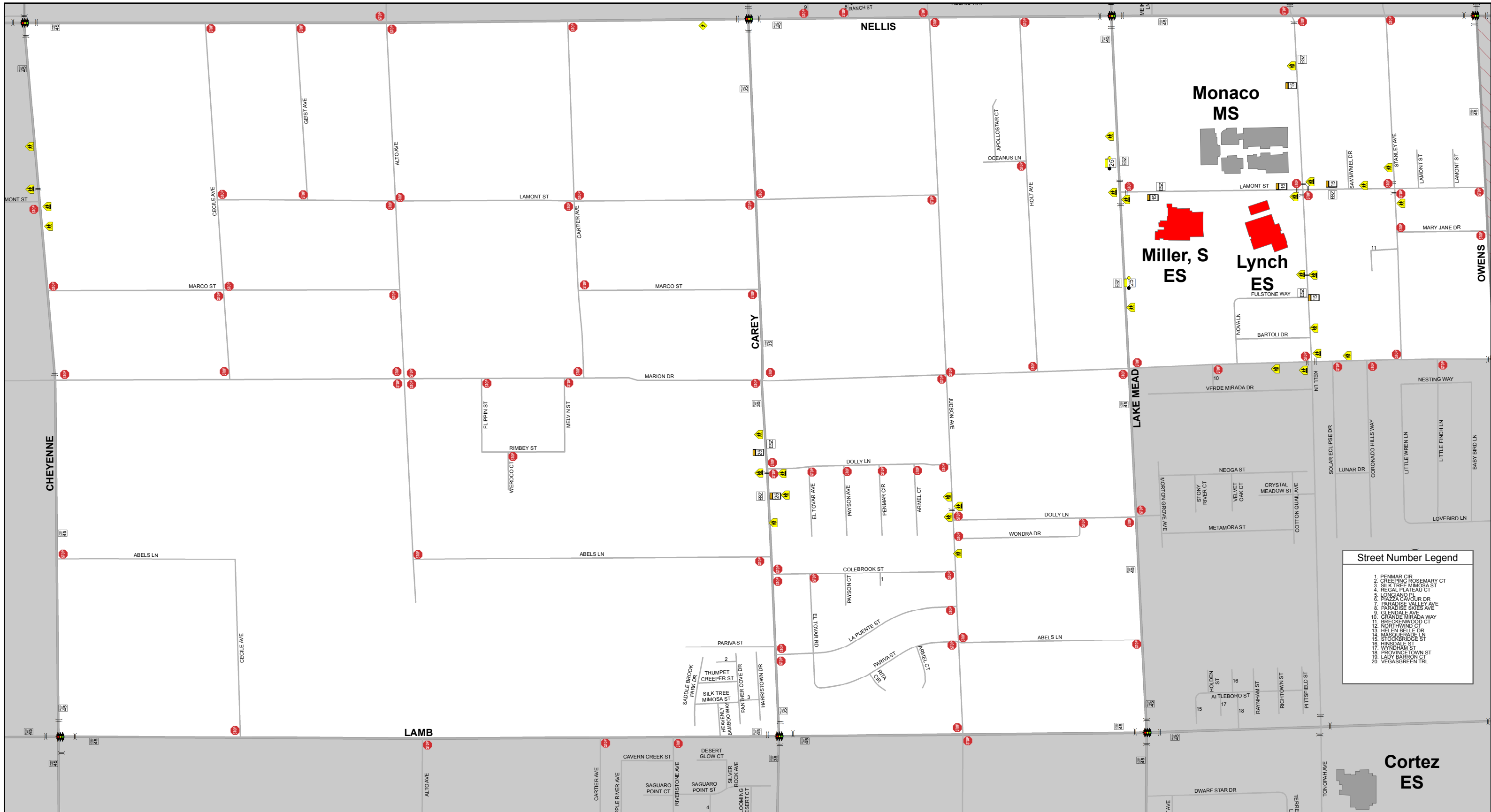
Ann Lynch and Sandy Miller Elementary School

Bell Times
8:00 AM - 3:30 PM
(Ann Lynch)

Legend

-  Clark County
-  Boulder City
-  City of Henderson
-  City of Las Vegas
-  City of Mesquite
-  City of North Las Vegas

  2014-2015



Street Number Legend

1. PENMAR CIR
2. CREEPING ROSEMARY CT
3. SILK TREE MIMOSA ST
4. REGAL PLATEAU CT
5. LONGSIANO P
6. PLAZZA CAVOUR DR
7. PARADISE VALLEY AVE
8. PARADISE SKIES AVE
9. GLENDALE AVE
10. GRAND MIRADA WAY
11. BRECKENWOOD CT
12. NORTHWIND DR
13. HELEN BELLE DR
14. MASQUERADE LN
15. STOCKBRIDGE ST
16. WINDHAM ST
17. HINSDALE ST
18. PROVINCETOWN ST
19. LADY BARRON CT
20. VEGASGREEN TRL